

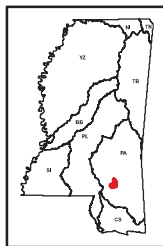
## Base Data

### Legend

- School
- Priority Watershed
- Major River
- Perennial Stream
- Intermittent Stream
- Large Lake/Pond
- Interstate
- US Highway
- State Highway
- Local Road
- County
- City

## Reese Creek-Leaf River

031700050602



Mississippi Basins

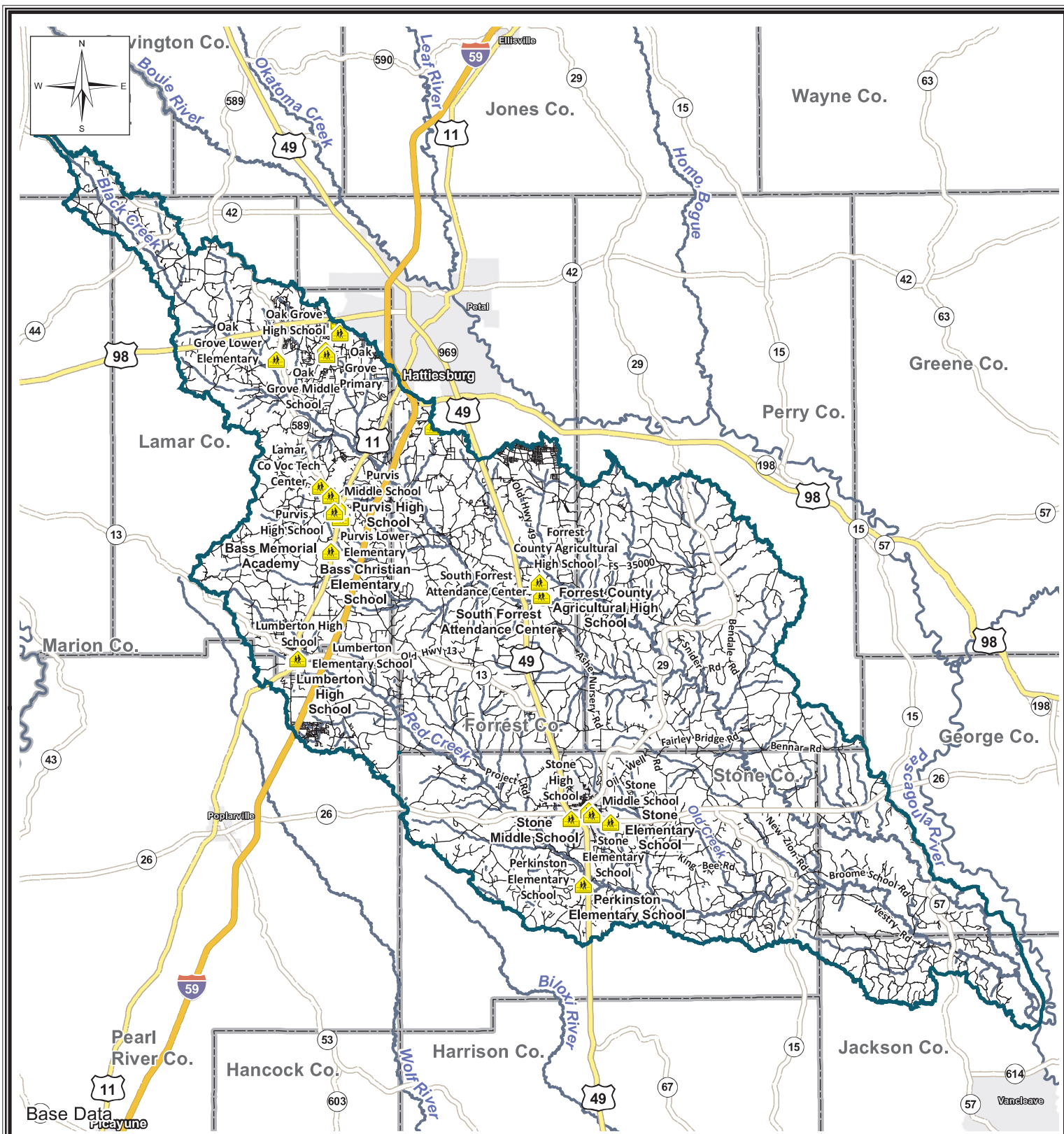
This map produced by the Department of Environmental Quality (MDEQ), Office of Pollution Control, Surface Water Division, Standards, Modeling, and TMDL Branch on March 01, 2017.

All map data is from the Mississippi Automated Resource Information System (MARIS), and MDEQ.

Map Projection: Mississippi Transverse Mercator

The Mississippi Department of Environmental Quality makes no warranties, expressed or implied, as to the accuracy, completeness, currentness, reliability, or suitability for any particular purpose, of the data contained on this map.

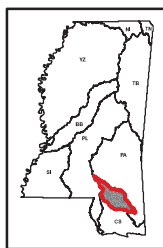




- Legend**
- School
  - Priority Watershed
  - Major River
  - Perennial Stream
  - Large Lake/Pond
  - Interstate
  - US Highway
  - State Highway
  - Local Road
  - County
  - City

## Upper Black Creek

03170007



Mississippi Basins

This map produced by the Department of Environmental Quality (MDEQ), Office of Pollution Control, Surface Water Division, Standards, Modeling, and TMDL Branch on March 01, 2017.

All map data is from the Mississippi Automated Resource Information System (MARIS), and MDEQ.

Map Projection: Mississippi Transverse Mercator

The Mississippi Department of Environmental Quality makes no warranties, expressed or implied, as to the accuracy, completeness, currentness, reliability, or suitability for any particular purpose, of the data contained on this map.

