













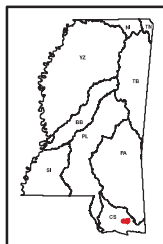
Base Data

Legend

- | | | | |
|--|---------------------|---|---------------|
|  | School |  | US Highway |
|  | Priority Watershed |  | State Highway |
|  | Major River |  | Local Road |
|  | Perennial Stream |  | County |
|  | Intermittent Stream |  | City |
|  | Large Lake/Pond | | |
|  | Interstate | | |

Back Bay of Biloxi

031700090605



Mississippi Basins

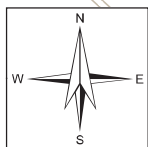
This map produced by the Department of Environmental Quality (MDEQ), Office of Pollution Control, Surface Water Division, Standards, Modeling, and TMDL Branch on **March 01, 2017**.

All map data is from the Mississippi Automated Resource Information System (MARIS), and MDEQ.

Map Projection: Mississippi Transverse Mercator













The Mississippi Department of Environmental Quality makes no warranties, expressed or implied, as to the accuracy, completeness, currentness, reliability, or suitability for any particular purpose, of the data contained on this map.





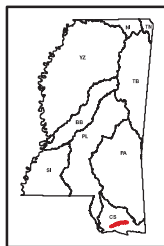
Base Data

Legend

- | | | | |
|--|---------------------|---|---------------|
|  | School |  | US Highway |
|  | Priority Watershed |  | State Highway |
|  | Major River |  | Local Road |
|  | Perennial Stream |  | County |
|  | Intermittent Stream |  | City |
|  | Large Lake/Pond | | |
|  | Interstate | | |

Bear Point Bayou, Coffee Creek, and Oyster Bayou

031700090801



Mississippi Basins

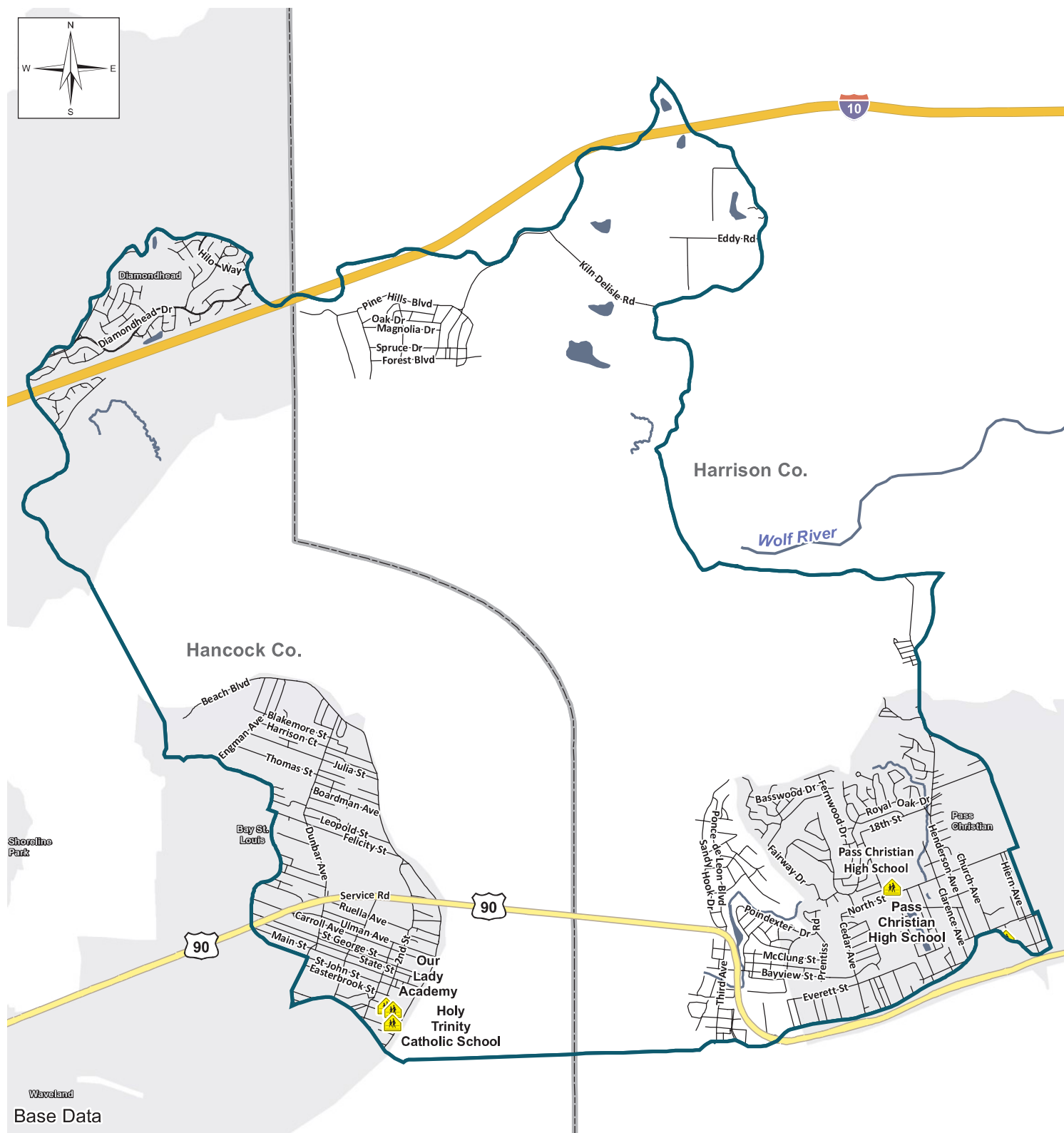
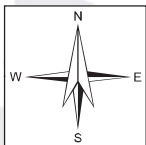
This map produced by the Department of Environmental Quality (MDEQ), Office of Pollution Control, Surface Water Division, Standards, Modeling, and TMDL Branch on **March 01, 2017**.

All map data is from the Mississippi Automated Resource Information System (MARIS), and MDEQ.

Map Projection: Mississippi Transverse Mercator

The Mississippi Department of Environmental Quality makes no warranties, expressed or implied, as to the accuracy, completeness, currentness, reliability, or suitability for any particular purpose, of the data contained on this map.





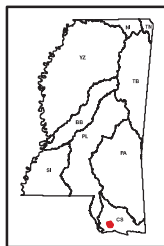
Base Data

Legend

- | | | | |
|--|---------------------|--|---------------|
| | School | | US Highway |
| | Priority Watershed | | State Highway |
| | Major River | | Local Road |
| | Perennial Stream | | County |
| | Intermittent Stream | | City |
| | Large Lake/Pond | | |
| | Interstate | | |

Magnolia Bayou

031700091306



Mississippi Basins

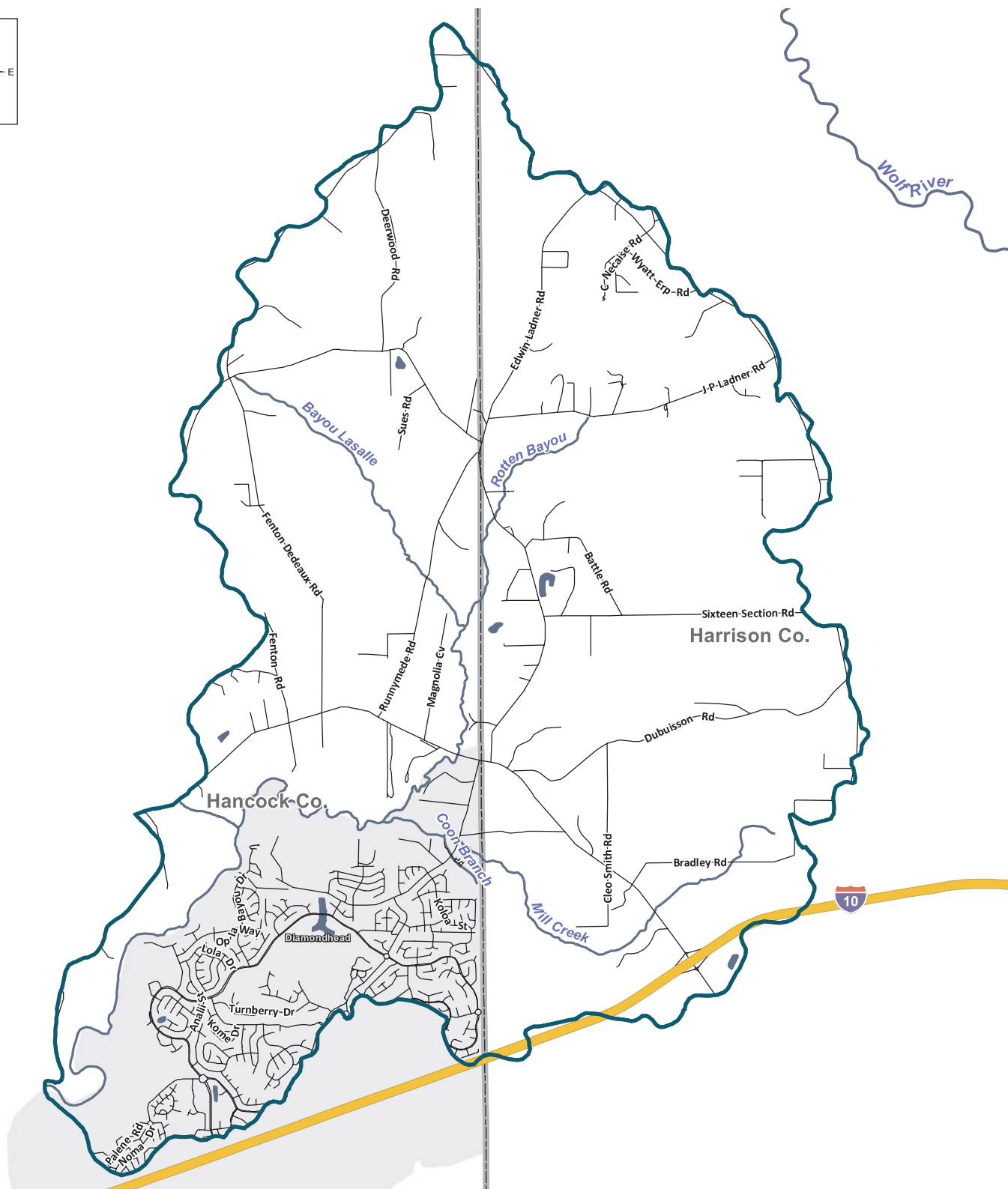
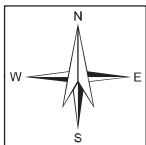
This map produced by the Department of Environmental Quality (MDEQ), Office of Pollution Control, Surface Water Division, Standards, Modeling, and TMDL Branch on **March 01, 2017**.

All map data is from the Mississippi Automated Resource Information System (MARIS), and MDEQ.

Map Projection: Mississippi Transverse Mercator

The Mississippi Department of Environmental Quality makes no warranties, expressed or implied, as to the accuracy, completeness, currentness, reliability, or suitability for any particular purpose, of the data contained on this map.





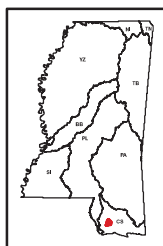
Base Data

Legend

- | | | | |
|--|---------------------|--|---------------|
| | School | | US Highway |
| | Priority Watershed | | State Highway |
| | Major River | | Local Road |
| | Perennial Stream | | County |
| | Intermittent Stream | | City |
| | Large Lake/Pond | | |
| | Interstate | | |

Rotten Bayou

031700091303



Mississippi Basins

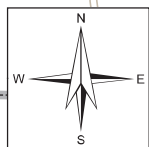
This map produced by the Department of Environmental Quality (MDEQ), Office of Pollution Control, Surface Water Division, Standards, Modeling, and TMDL Branch on **March 01, 2017**.

All map data is from the Mississippi Automated Resource Information System (MARIS), and MDEQ.

Map Projection: Mississippi Transverse Mercator

The Mississippi Department of Environmental Quality makes no warranties, expressed or implied, as to the accuracy, completeness, currentness, reliability, or suitability for any particular purpose, of the data contained on this map.





Pearl
River Co.

Stone Co.

53

603

Hancock Co.

Harrison Co.

Morning
Glory
Lake

Mill Creek

N Bar Rd

Road 362

Wolf Creek Rd

Bell Creek Rd

Forestry Rd

53

Road 425

Cemetery Rd

Peterson Rd

Bell Creek Rd

Deschamps Rd

Forestry Rd

Cemetery Rd

River Rd

Wolf River

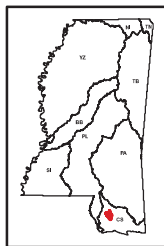
Base Data

Legend

- School
- Priority Watershed
- Major River
- Perennial Stream
- Intermittent Stream
- Large Lake/Pond
- Interstate
- US Highway
- State Highway
- Local Road
- County
- City

Sandy Creek-Wolf River

031700091202



Mississippi Basins

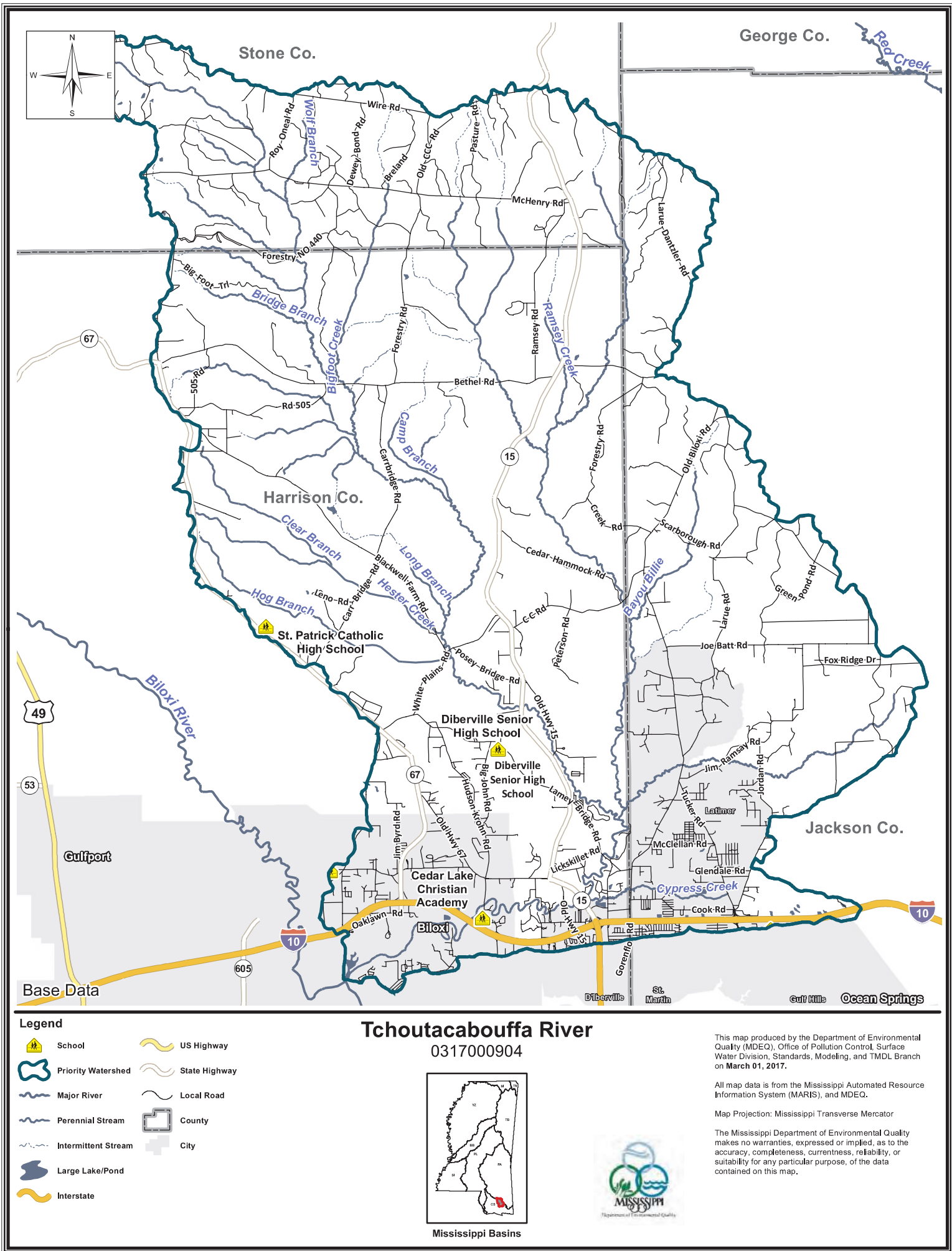
This map produced by the Department of Environmental Quality (MDEQ), Office of Pollution Control, Surface Water Division, Standards, Modeling, and TMDL Branch on **March 01, 2017**.

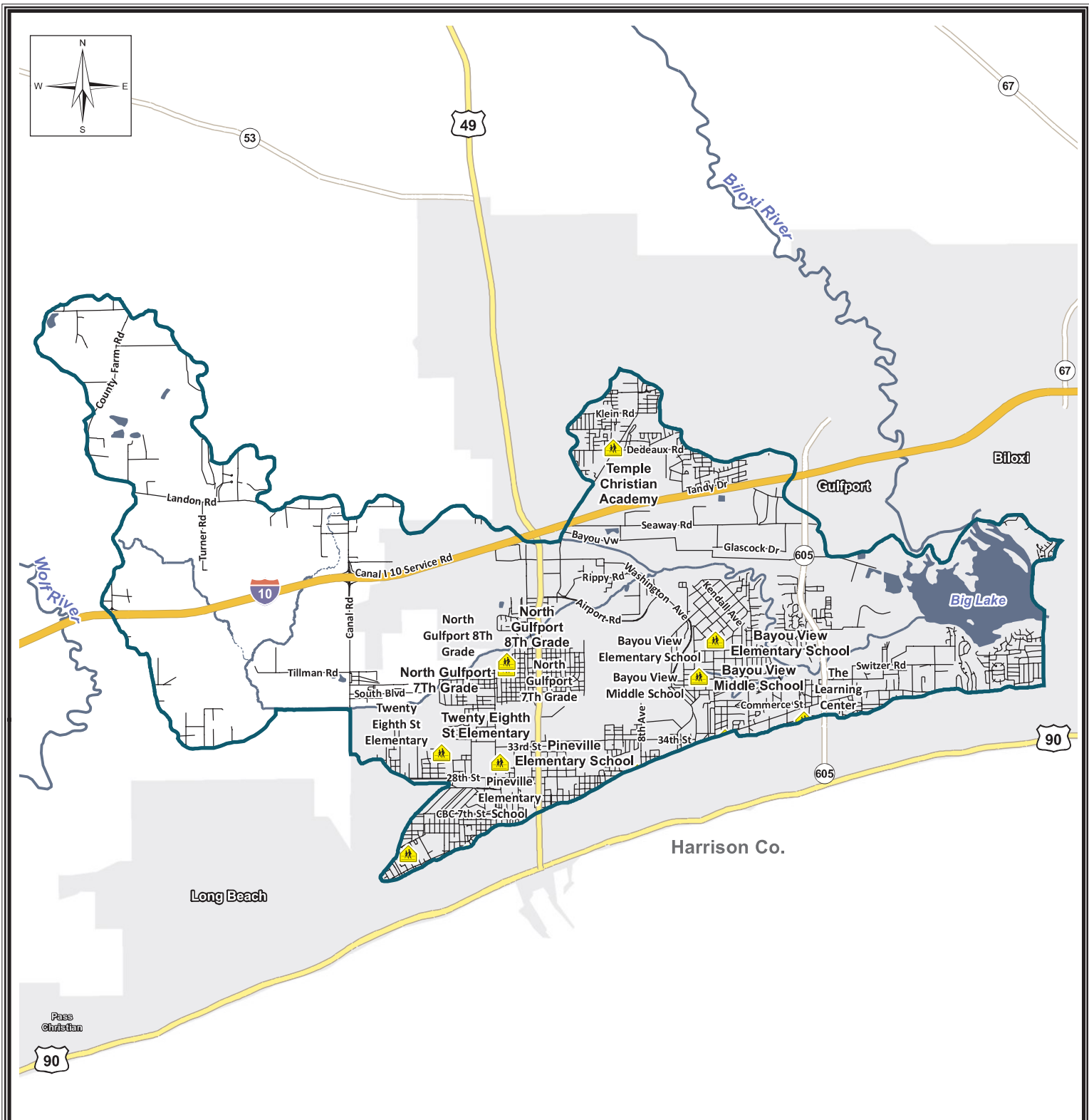
All map data is from the Mississippi Automated Resource Information System (MARIS), and MDEQ.

Map Projection: Mississippi Transverse Mercator

The Mississippi Department of Environmental Quality makes no warranties, expressed or implied, as to the accuracy, completeness, currentness, reliability, or suitability for any particular purpose, of the data contained on this map.



















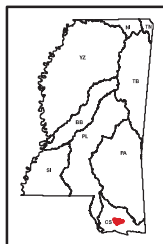
Base Data

Legend

-  School
-  Priority Watershed
-  Major River
-  Perennial Stream
-  Intermittent Stream
-  Large Lake/Pond
-  Interstate
-  US Highway
-  State Highway
-  Local Road
-  County
-  City

Turkey Creek and Brickyard Bayou

031700090602



Mississippi Basins

This map produced by the Department of Environmental Quality (MDEQ), Office of Pollution Control, Surface Water Division, Standards, Modeling, and TMDL Branch on **March 01, 2017**.

All map data is from the Mississippi Automated Resource Information System (MARIS), and MDEQ.

Map Projection: Mississippi Transverse Mercator

The Mississippi Department of Environmental Quality makes no warranties, expressed or implied, as to the accuracy, completeness, currentness, reliability, or suitability for any particular purpose, of the data contained on this map.

