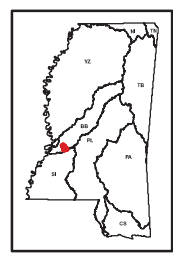


Base Data

- Legend**
- School
 - Priority Watershed
 - Major River
 - Perennial Stream
 - Intermittent Stream
 - Large Lake/Pond
 - Interstate
 - US Highway
 - State Highway
 - Local Road
 - County
 - City

Fivemile Creek
080602021003



Mississippi Basins

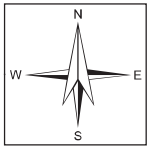
This map produced by the Department of Environmental Quality (MDEQ), Office of Pollution Control, Surface Water Division, Standards, Modeling, and TMDL Branch on **March 01, 2017**.

All map data is from the Mississippi Automated Resource Information System (MARIS), and MDEQ.

Map Projection: Mississippi Transverse Mercator

The Mississippi Department of Environmental Quality makes no warranties, expressed or implied, as to the accuracy, completeness, currentness, reliability, or suitability for any particular purpose, of the data contained on this map.





Co.

Yazoo Co.

Madison Co.

Big Black River

Porter Creek

Cox Creek

Mosley Rd

Farr Rd

John Warren Rd

Hinds Co.

Alexander Rd

Martin Rd

Tucker Rd

Cox Creek

22







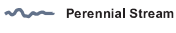

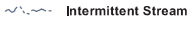



Porter Creek

Williams Lake Rd

Annie Fortner Rd

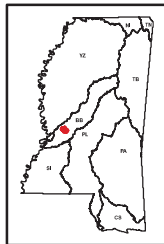
Base Data

Legend

-  School
-  US Highway
-  Priority Watershed
-  State Highway
-  Major River
-  Local Road
-  Perennial Stream
-  County
-  Intermittent Stream
-  City
-  Large Lake/Pond
-  Interstate

Porter Creek

080602020704



Mississippi Basins

This map produced by the Department of Environmental Quality (MDEQ), Office of Pollution Control, Surface Water Division, Standards, Modeling, and TMDL Branch on March 01, 2017.

All map data is from the Mississippi Automated Resource Information System (MARIS), and MDEQ.

Map Projection: Mississippi Transverse Mercator

The Mississippi Department of Environmental Quality makes no warranties, expressed or implied, as to the accuracy, completeness, currentness, reliability, or suitability for any particular purpose, of the data contained on this map.

