













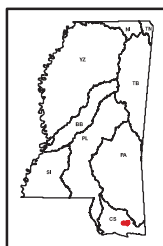
Base Data

Legend

- | | | | |
|--|---------------------|---|---------------|
|  | School |  | US Highway |
|  | Priority Watershed |  | State Highway |
|  | Major River |  | Local Road |
|  | Perennial Stream |  | County |
|  | Intermittent Stream |  | City |
|  | Large Lake/Pond | | |
|  | Interstate | | |

Back Bay of Biloxi

031700090605



Mississippi Basins

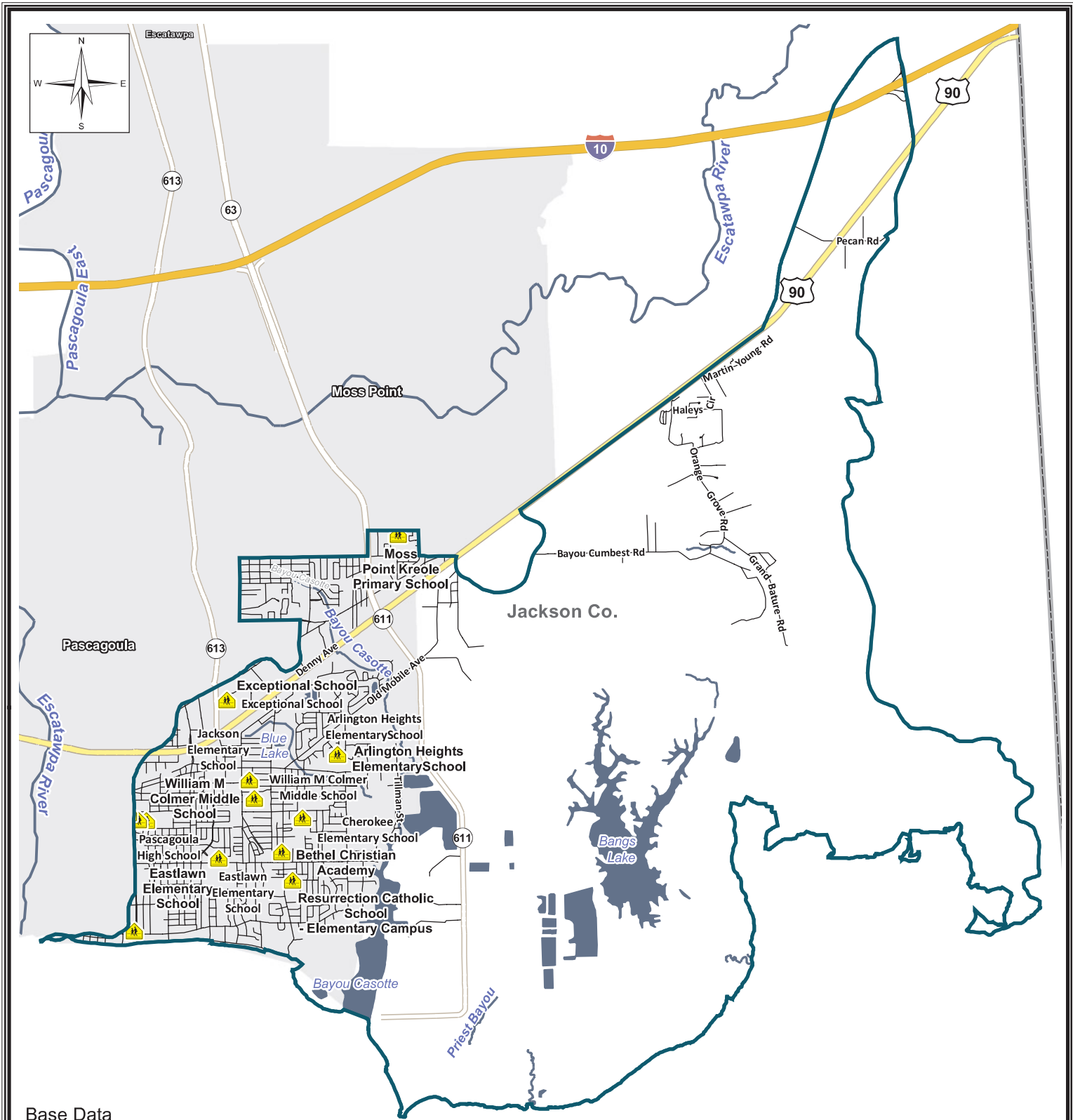
This map produced by the Department of Environmental Quality (MDEQ), Office of Pollution Control, Surface Water Division, Standards, Modeling, and TMDL Branch on **March 01, 2017**.

All map data is from the Mississippi Automated Resource Information System (MARIS), and MDEQ.

Map Projection: Mississippi Transverse Mercator













The Mississippi Department of Environmental Quality makes no warranties, expressed or implied, as to the accuracy, completeness, currentness, reliability, or suitability for any particular purpose, of the data contained on this map.





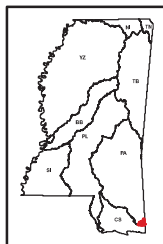
Base Data

Legend

- | | | | |
|--|---------------------|---|---------------|
|  | School |  | US Highway |
|  | Priority Watershed |  | State Highway |
|  | Major River |  | Local Road |
|  | Perennial Stream |  | County |
|  | Intermittent Stream |  | City |
|  | Large Lake/Pond | | |
|  | Interstate | | |

Bayou Chico

031700090301



Mississippi Basins

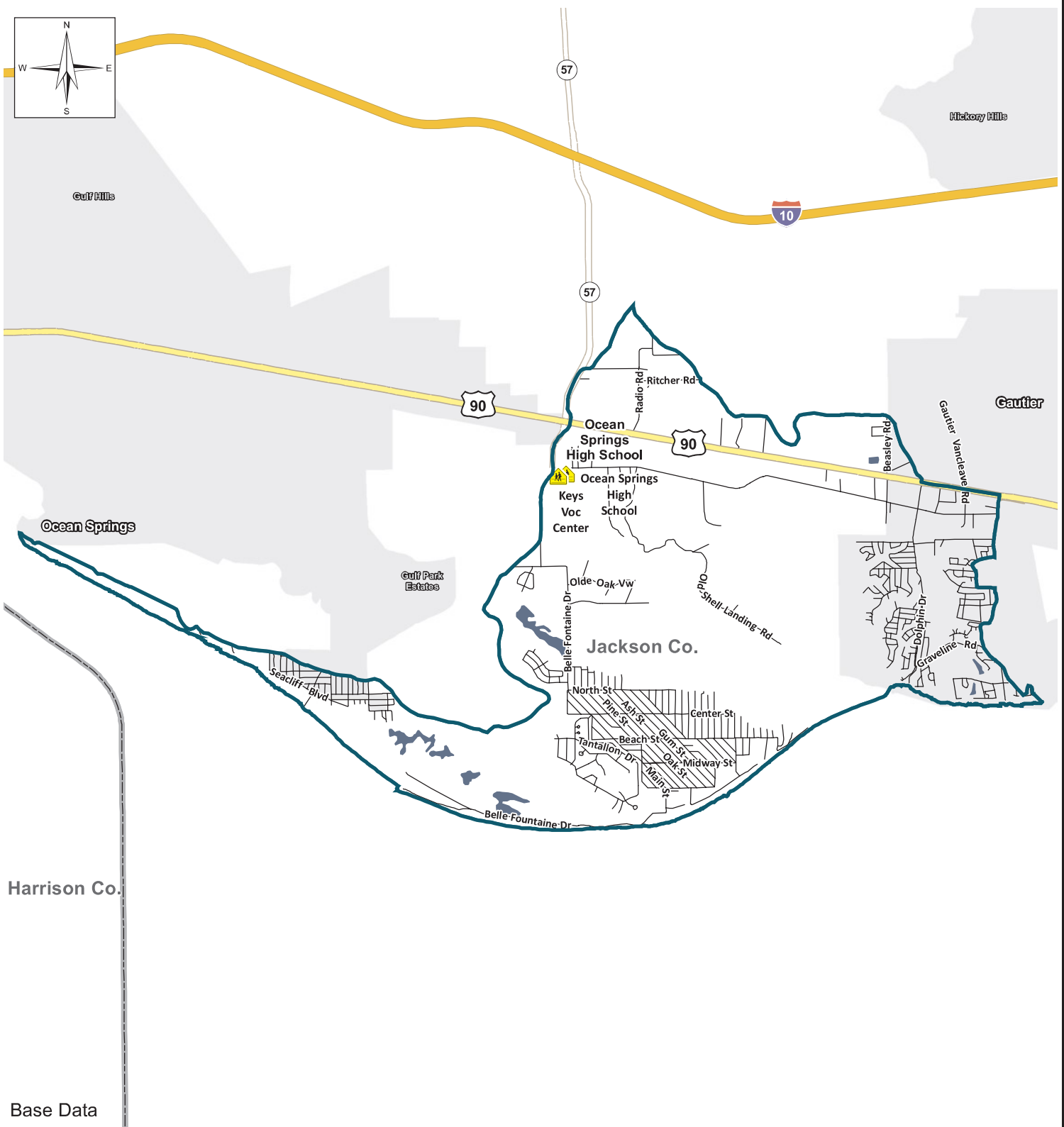
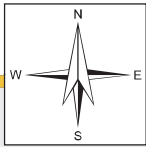
This map produced by the Department of Environmental Quality (MDEQ), Office of Pollution Control, Surface Water Division, Standards, Modeling, and TMDL Branch on **March 01, 2017**.

All map data is from the Mississippi Automated Resource Information System (MARIS), and MDEQ.

Map Projection: Mississippi Transverse Mercator













The Mississippi Department of Environmental Quality makes no warranties, expressed or implied, as to the accuracy, completeness, currentness, reliability, or suitability for any particular purpose, of the data contained on this map.





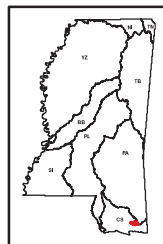
Base Data

Legend

- | | | | |
|--|---------------------|---|---------------|
|  | School |  | US Highway |
|  | Priority Watershed |  | State Highway |
|  | Major River |  | Local Road |
|  | Perennial Stream |  | County |
|  | Intermittent Stream |  | City |
|  | Large Lake/Pond | | |
|  | Interstate | | |

Graveline Bayou

031700090701



Mississippi Basins

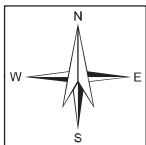
This map produced by the Department of Environmental Quality (MDEQ), Office of Pollution Control, Surface Water Division, Standards, Modeling, and TMDL Branch on **March 01, 2017**.

All map data is from the Mississippi Automated Resource Information System (MARIS), and MDEQ.

Map Projection: Mississippi Transverse Mercator

The Mississippi Department of Environmental Quality makes no warranties, expressed or implied, as to the accuracy, completeness, currentness, reliability, or suitability for any particular purpose, of the data contained on this map.





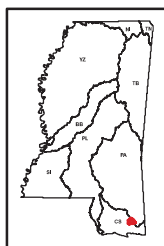
Base Data o.

Legend

- School
- Priority Watershed
- Major River
- Perennial Stream
- Intermittent Stream
- Large Lake/Pond
- Interstate
- US Highway
- State Highway
- Local Road
- County
- City

Old Fort Bayou

031700090604



Mississippi Basins

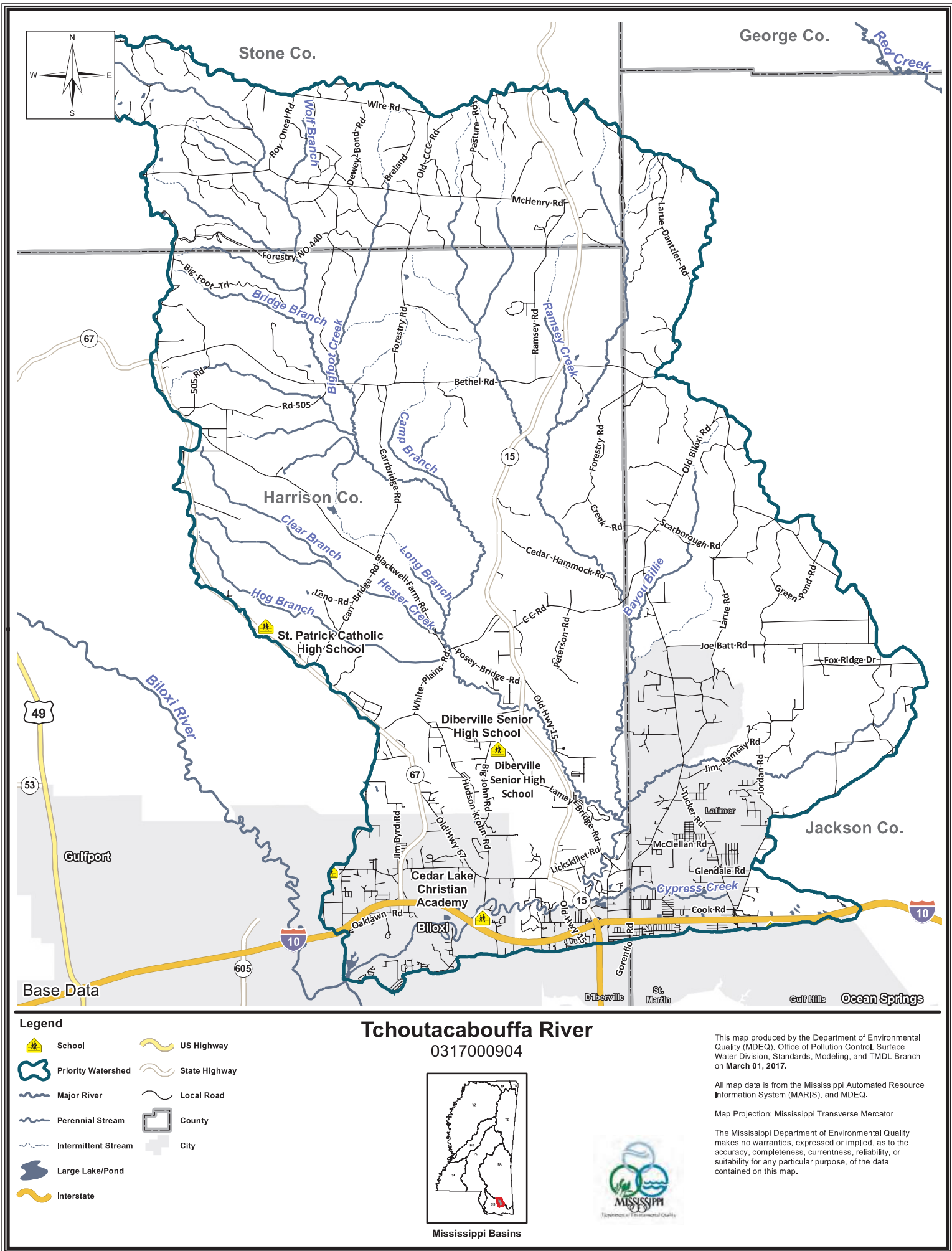
This map produced by the Department of Environmental Quality (MDEQ), Office of Pollution Control, Surface Water Division, Standards, Modeling, and TMDL Branch on **March 01, 2017**.

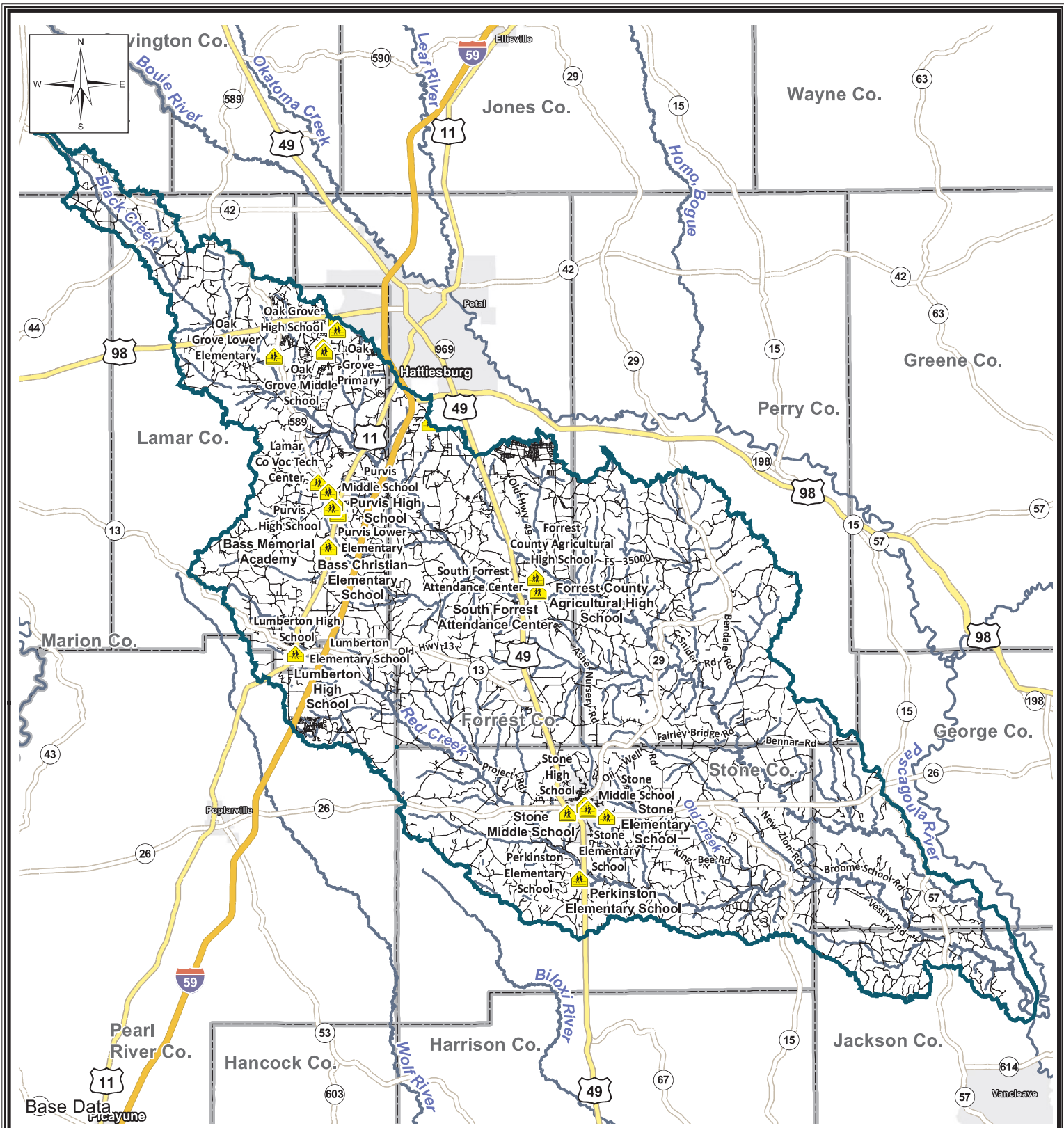
All map data is from the Mississippi Automated Resource Information System (MARIS), and MDEQ.

Map Projection: Mississippi Transverse Mercator

The Mississippi Department of Environmental Quality makes no warranties, expressed or implied, as to the accuracy, completeness, currentness, reliability, or suitability for any particular purpose, of the data contained on this map.

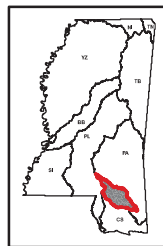






Upper Black Creek

03170007



Mississippi Basins

Legend

- School
- Priority Watershed
- Major River
- Perennial Stream
- Large Lake/Pond
- Interstate
- US Highway
- State Highway
- Local Road
- County
- City

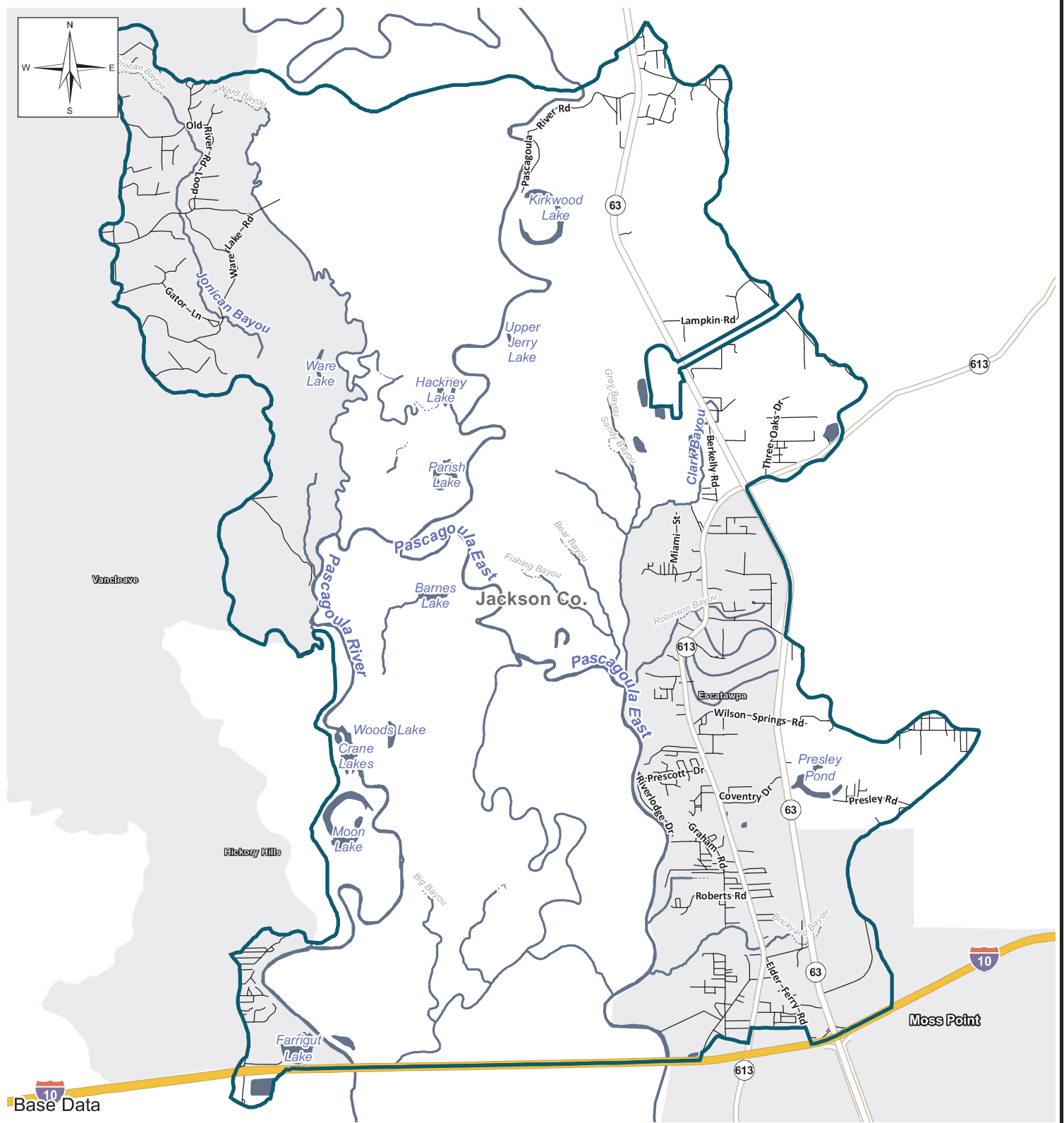
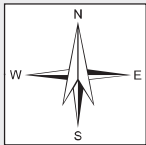
This map produced by the Department of Environmental Quality (MDEQ), Office of Pollution Control, Surface Water Division, Standards, Modeling, and TMDL Branch on March 01, 2017.

All map data is from the Mississippi Automated Resource Information System (MARIS), and MDEQ.

Map Projection: Mississippi Transverse Mercator

The Mississippi Department of Environmental Quality makes no warranties, expressed or implied, as to the accuracy, completeness, currentness, reliability, or suitability for any particular purpose, of the data contained on this map.





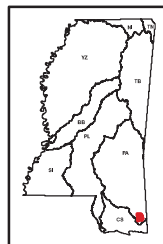
Base Data

Legend

- School
- Priority Watershed
- Major River
- Perennial Stream
- Intermittent Stream
- Large Lake/Pond
- Interstate
- US Highway
- State Highway
- Local Road
- County
- City

Upper West Pascagoula-Pascagoula Rivers

031700060302



Mississippi Basins

This map produced by the Department of Environmental Quality (MDEQ), Office of Pollution Control, Surface Water Division, Standards, Modeling, and TMDL Branch on March 01, 2017.

All map data is from the Mississippi Automated Resource Information System (MARIS), and MDEQ.

Map Projection: Mississippi Transverse Mercator

The Mississippi Department of Environmental Quality makes no warranties, expressed or implied, as to the accuracy, completeness, currentness, reliability, or suitability for any particular purpose, of the data contained on this map.

