



69

Lowndes Co.

Noxubee Co.

Tennessee-Tombigbee Waterway

Plum-Nellie Rd

Crawford Lake (UW)

Broken Pumpkin Creek

Dwelling-Place Rd

Union Bluff Rd

Cowhead Rd

Pugh Rd

Old-Macon Rd

Wells Rd

Togo Rd

King Rd

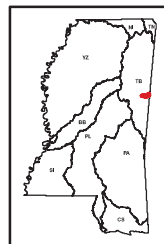
388

Base Data

- Legend**
- School
 - Priority Watershed
 - Major River
 - Perennial Stream
 - Intermittent Stream
 - Large Lake/Pond
 - Interstate
 - US Highway
 - State Highway
 - Local Road
 - County
 - City

Broken Pumpkin Creek

031601060307



Mississippi Basins

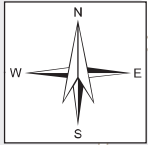
This map produced by the Department of Environmental Quality (MDEQ), Office of Pollution Control, Surface Water Division, Standards, Modeling, and TMDL Branch on **March 01, 2017**.

All map data is from the Mississippi Automated Resource Information System (MARIS), and MDEQ.

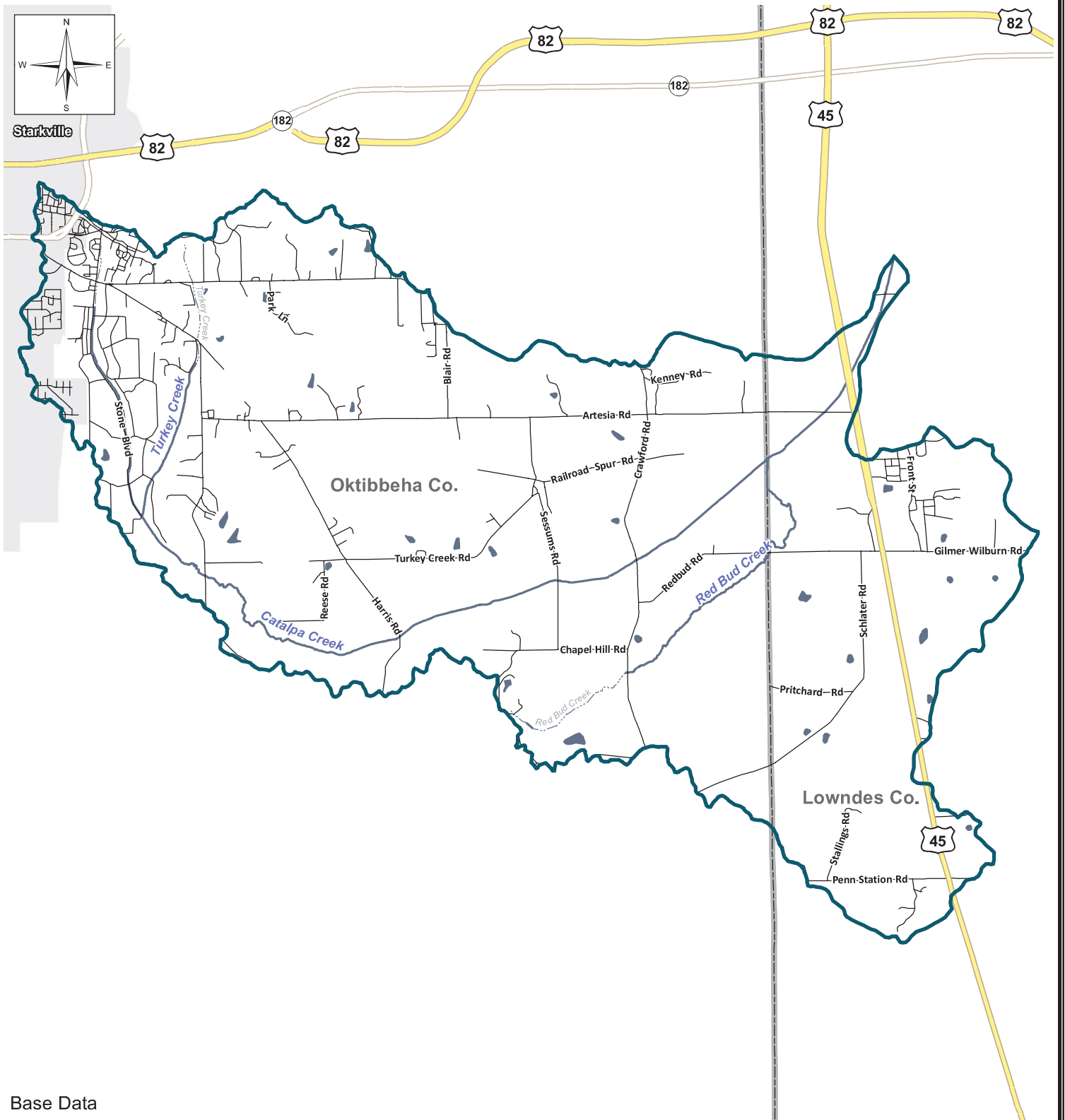
Map Projection: Mississippi Transverse Mercator

The Mississippi Department of Environmental Quality makes no warranties, expressed or implied, as to the accuracy, completeness, currentness, reliability, or suitability for any particular purpose, of the data contained on this map.





Starkville

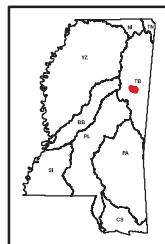


Base Data

- Legend**
- School
 - Priority Watershed
 - Major River
 - Perennial Stream
 - Intermittent Stream
 - Large Lake/Pond
 - Interstate
 - US Highway
 - State Highway
 - Local Road
 - County
 - City

Red Bud Creek-Catalpa Creek

031601040603



Mississippi Basins

This map produced by the Department of Environmental Quality (MDEQ), Office of Pollution Control, Surface Water Division, Standards, Modeling, and TMDL Branch on **March 01, 2017**.

All map data is from the Mississippi Automated Resource Information System (MARIS), and MDEQ.

Map Projection: Mississippi Transverse Mercator

The Mississippi Department of Environmental Quality makes no warranties, expressed or implied, as to the accuracy, completeness, currentness, reliability, or suitability for any particular purpose, of the data contained on this map.

