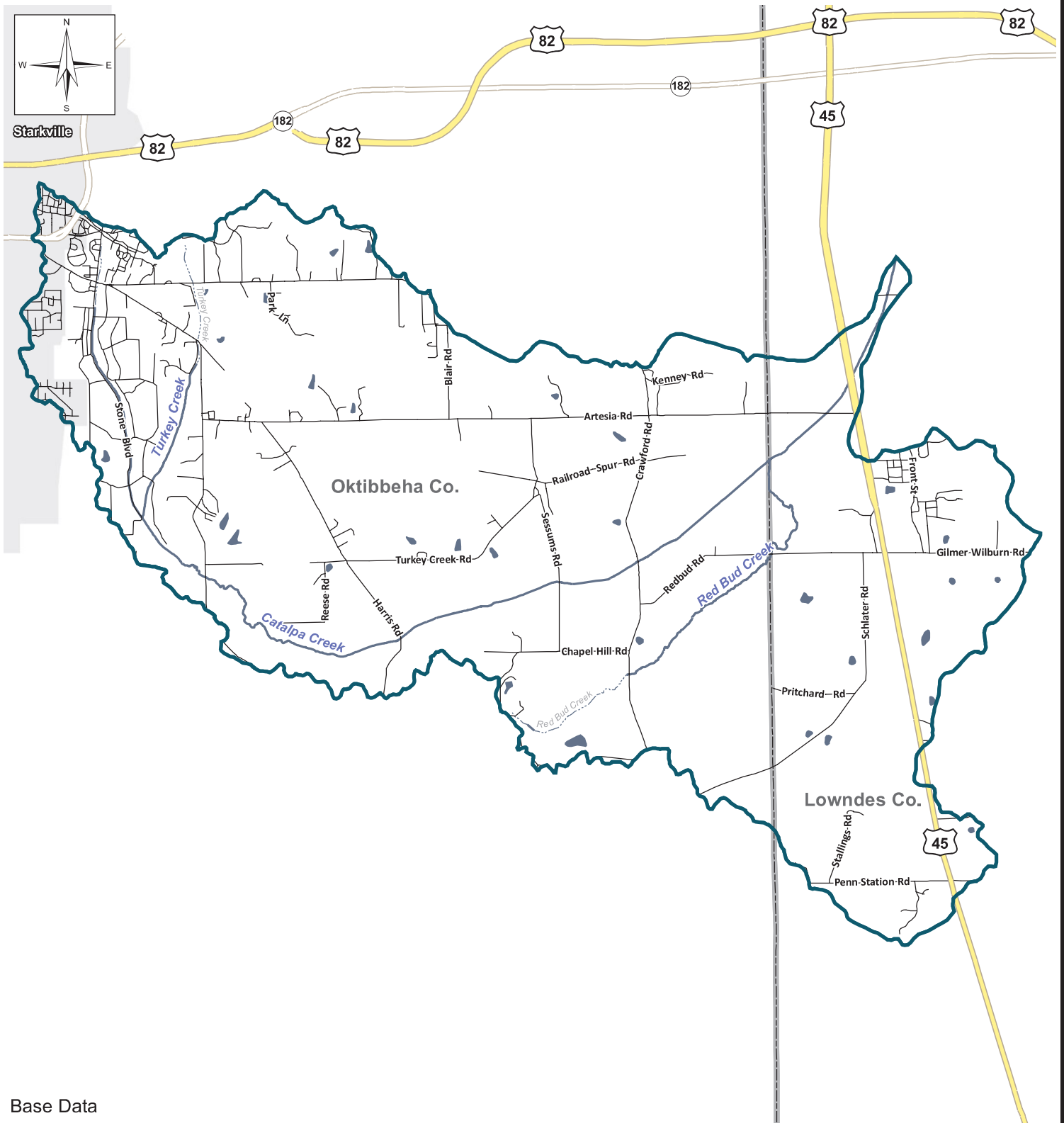


Starkville

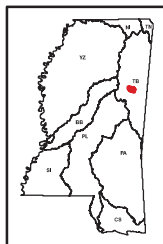


Base Data

- Legend**
- School
 - Priority Watershed
 - Major River
 - Perennial Stream
 - Intermittent Stream
 - Large Lake/Pond
 - Interstate
 - US Highway
 - State Highway
 - Local Road
 - County
 - City

Red Bud Creek-Catalpa Creek

031601040603



Mississippi Basins

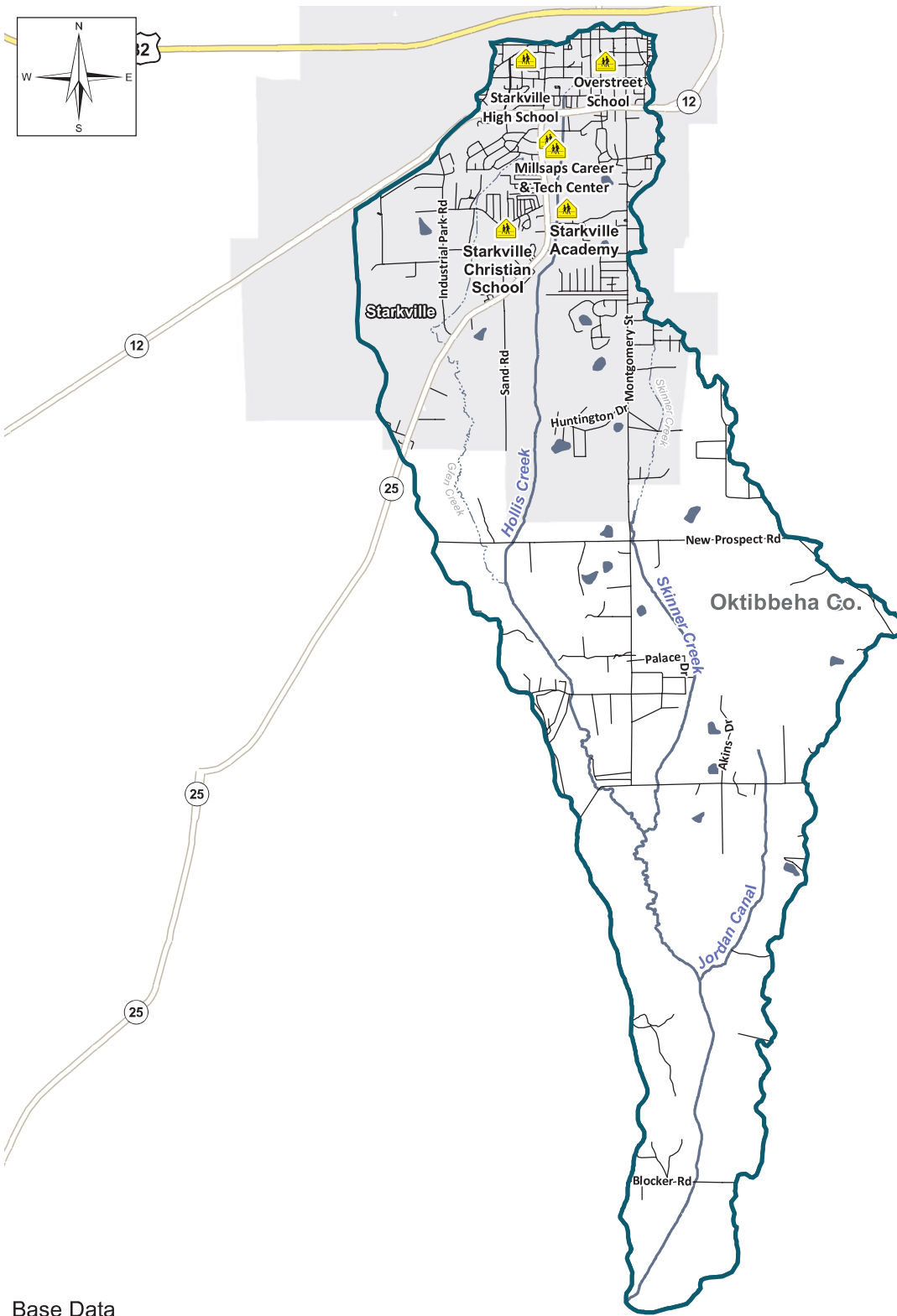
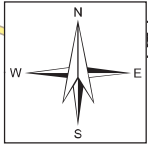
This map produced by the Department of Environmental Quality (MDEQ), Office of Pollution Control, Surface Water Division, Standards, Modeling, and TMDL Branch on **March 01, 2017**.

All map data is from the Mississippi Automated Resource Information System (MARIS), and MDEQ.

Map Projection: Mississippi Transverse Mercator

The Mississippi Department of Environmental Quality makes no warranties, expressed or implied, as to the accuracy, completeness, currentness, reliability, or suitability for any particular purpose, of the data contained on this map.



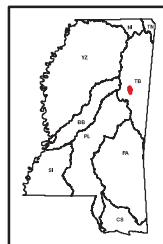


Base Data

- Legend**
- School
 - Priority Watershed
 - Major River
 - Perennial Stream
 - Intermittent Stream
 - Large Lake/Pond
 - Interstate
 - US Highway
 - State Highway
 - Local Road
 - County
 - City

Skinner Creek-Hollis Creek

031601080206



Mississippi Basins

This map produced by the Department of Environmental Quality (MDEQ), Office of Pollution Control, Surface Water Division, Standards, Modeling, and TMDL Branch on **March 01, 2017**.

All map data is from the Mississippi Automated Resource Information System (MARIS), and MDEQ.

Map Projection: Mississippi Transverse Mercator

The Mississippi Department of Environmental Quality makes no warranties, expressed or implied, as to the accuracy, completeness, currentness, reliability, or suitability for any particular purpose, of the data contained on this map.

